

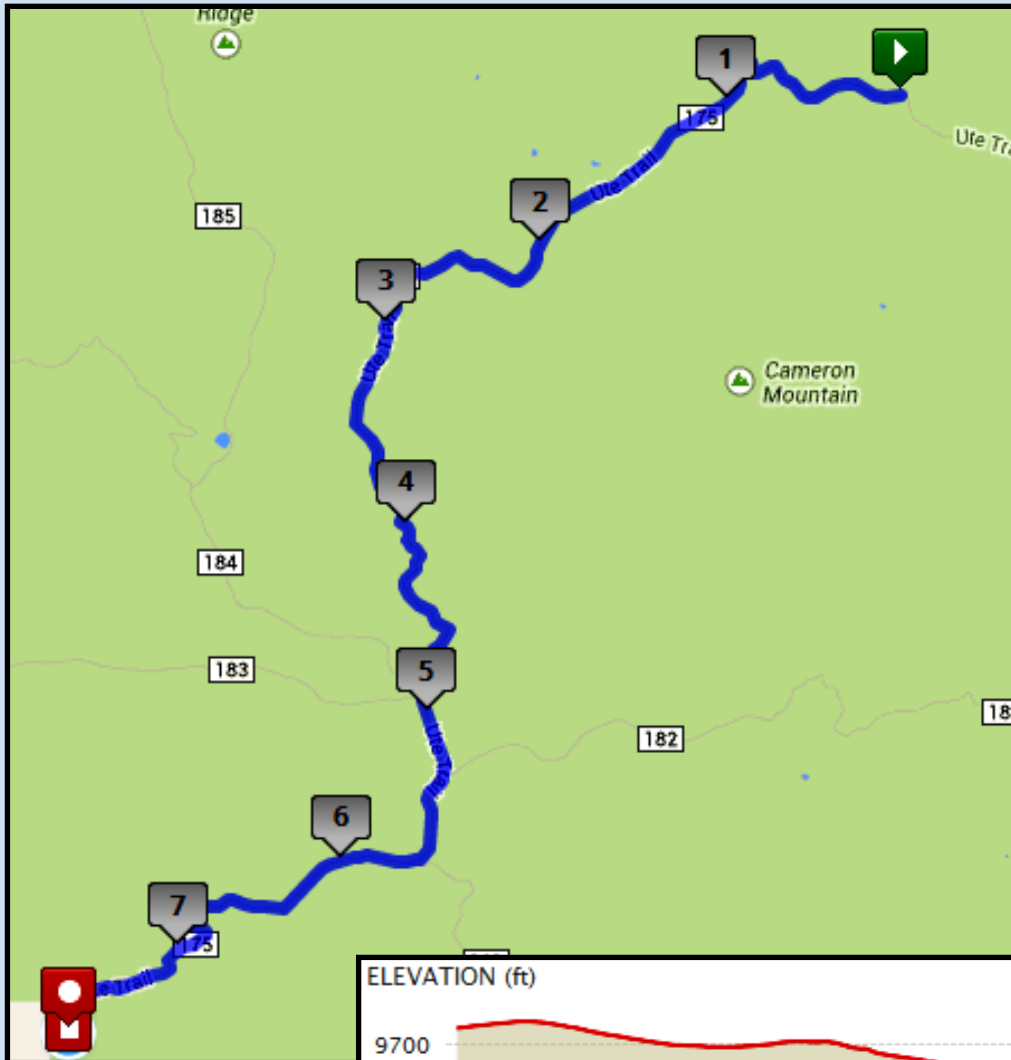


Epic Rocky Mountain Relay: Leg 17 - Very Hard – 7.65 miles



 Start: Exchange 16: 2-456 Co Rd 2, Canon City, CO
 Finish: Exchange 17: Pullout: County Road 175, Salida, CO




GPS Coordinates
Start: 38.647218,-105.903343
End: 38.59045, -105.96725

Road Surface
Dirt

Start/Max Elevation
9866 ft / 9964 ft

Driving Directions:

 Continue straight on Co Rd 2/Ute Trail. Road will turn into Co Rd 175/Ute Trail (7.65 miles)

Exchange will take place at a pullout on Ute Trail/Co Rd 175

