

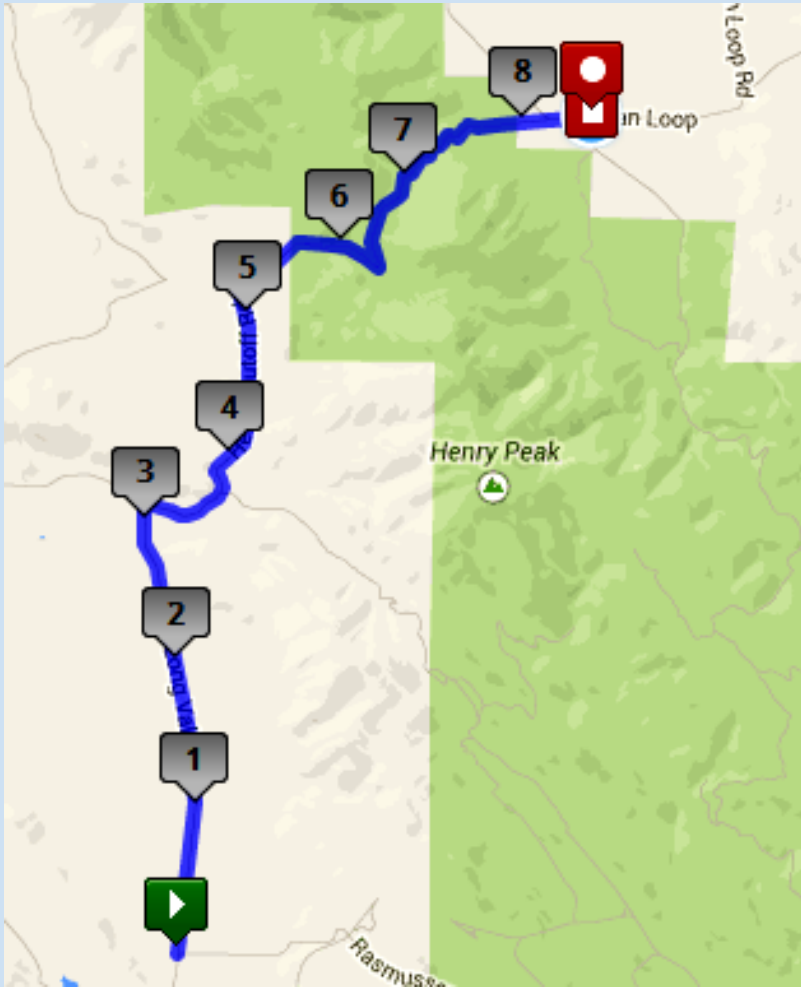


Epic Cache-Teton Relay: Leg 20 - Very Hard – 8.49 miles






 Start: Exchange 19: Intersection of Long Valley and Rasmussen Valley Rd: 3297 Long Valley Rd, Soda Springs, ID
 Finish: Exchange 20: Intersection of Wayan Loop Rd and NF-191, Wayan, ID



GPS Coordinates
Start: N42 52.487 W111 26.811
End: N42 57.423 W111 23.456
Road Surface
Pavement/Dirt
Start/Max Elevation
6352 ft / 7090 ft

Driving Directions:

-  Continue straight on Long Valley Rd (3.13 miles)
-  Turn right onto Henry Cutoff Rd(5.06 miles)
-  Continue straight onto Wayan Loop (0.3 miles)

****You will be in a National Forest and it will be dark. Please drive slowly and stay within sight of your runner****

Exchange will take place at the intersection of Wayan Loop and NF-191

