



Epic Cache-Teton Relay: Leg 18 - Hard – 6.7 miles





 Start: Exchange 17: Pullout: Highway 34, Soda Springs, ID
 Finish: Exchange 18: VEHICLE EXCHANGE 3: Blackfoot River Park: Blackfoot River Rd, Soda Springs, ID

GPS Coordinates
Start: N42 43.785 W111 33.871
End: N42 49.240 W111 33.135

Road Surface
Pavement

Start/Max Elevation
6130 ft / 6198 ft

Driving Directions:

 Continue straight on ID-34 (6.27 miles)
 Turn right onto Blackfoot River Rd (0.43 miles)

**Exchange will take place at Blackfoot River Park
Blackfoot River Rd, Soda Springs, ID**

****Please note that this Exchange will be busy and congested. PLEASE follow the instructions given to you by EPIC Race Crew regarding parking, sleeping areas, etc. There will be different instructions for Van 1 and Van 2. Also, please drive slowly and watch for runners. It will be getting dark and harder to see pedestrians. Let's make safety our #1 Priority!****

