




Epic Cache-Teton Relay: Leg 17 - Mild – 2.94 miles



 Start: Exchange 16: Pullout: Highway 34, Soda Springs, ID
 Finish: Exchange 17: Pullout: Highway 34, Soda Springs, ID

GPS Coordinates
Start: N42 41.463 W111 34.736
End: N42 43.785 W111 33.871
Road Surface
Pavement
Start/Max Elevation
5980 ft / 6135 ft

Driving Directions:
 Continue straight on ID-34 (2.94 miles)
Exchange will take place at a pullout on Highway 34

