







Epic Cache-Teton Relay: Leg 15 - Very Hard – 8.13 miles



 Start: Exchange 14: Hwy 34 Pullout: Grace, ID
 Finish: Exchange 15: Soda Springs High School : 387 E 1st N, Soda Springs, ID



Driving Directions:

-  Continue straight on ID-34 (0.5 miles)
-  Turn right to stay on ID-34/ Hwy 30 (7.27 miles)
-  Turn left onto S 3rd St E (0.37 miles)
-  Turn right onto E 1st St N (0.09 miles)

Exchange will take place at Soda Springs High School
387 E 1st St N, Soda Springs, ID

GPS Coordinates

Start: N42 38.649 W111 43.818

End: N42 39.653 W111 35.514

Road Surface

Pavement

Start/Max Elevation

5714 ft / 5820 ft

