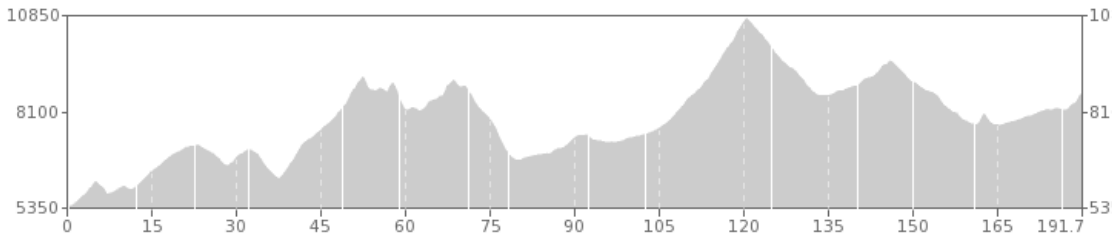
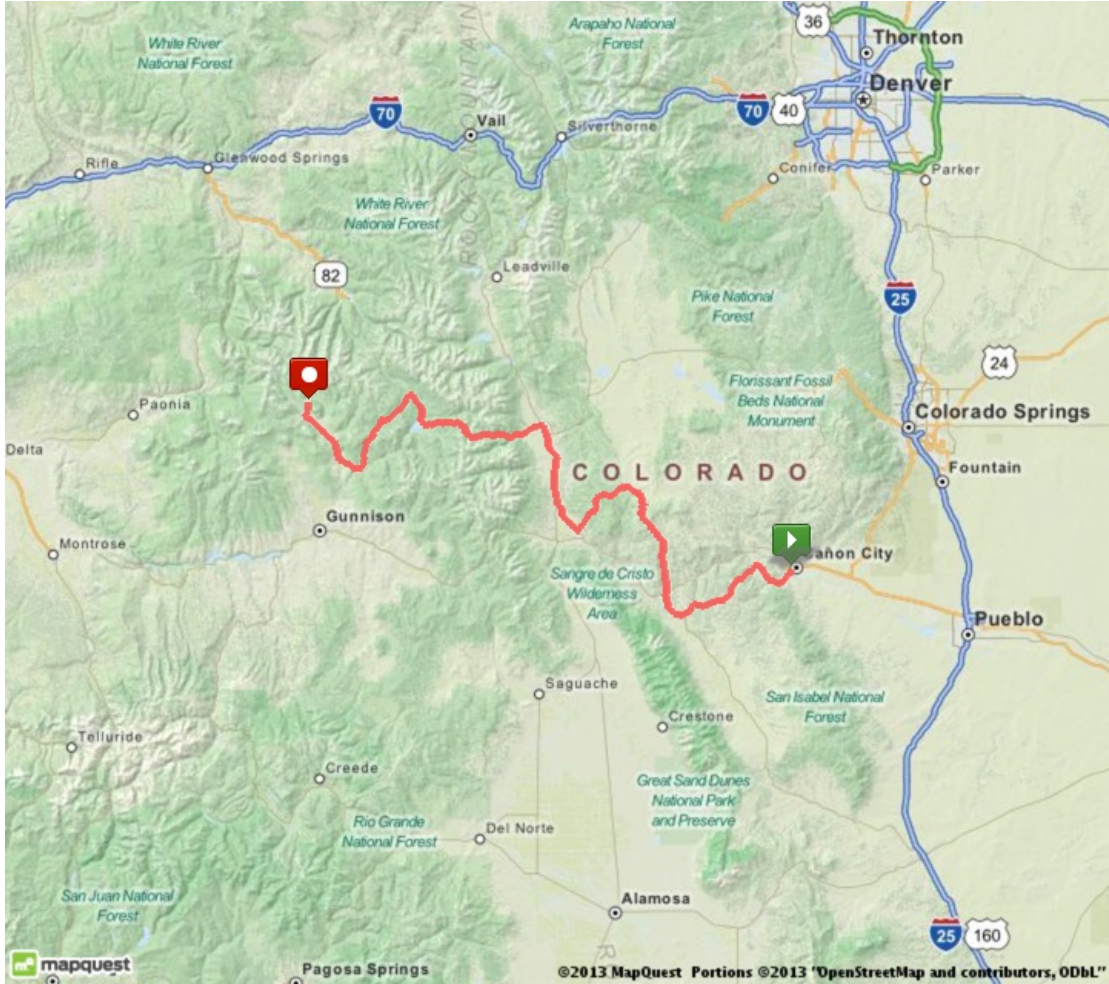







































2016 Epic Rocky Mountain Relay Course






























Map  
 Distance: 190.88 mi  
 Elevation: 16,171.26 ft (Max: 12,155.51 ft)

Add Notes Here



- Head west on Griffin Ave toward Centennial Drive 0 mi (+0.09 mi)
- Turn right onto S 2nd St 0.09 mi (+0.04 mi)
- Continue onto Riverside Dr 0.12 mi (+0.04 mi)
- Head west on Riverside Dr toward S 1st St 0.16 mi (+0.04 mi)
- Turn left onto S 1st St 0.2 mi (+0.95 mi)
- Turn right onto Co Rd 3/Temple Canyon Rd 1.15 mi (+0.87 mi)
- Head south on Co Rd 3/Temple Canyon Rd 2.02 mi (+7.62 mi)
- Head northwest on Co Rd 3/Temple Canyon Rd toward Co Rd 3 Continue to follow Co Rd 3 9.65 mi (+2.74 mi)

	Turn left onto Copper Gulch Rd/Co Rd 28/Gulch Rd	12.39 mi (+0.59 mi)
	Head southwest on Copper Gulch Rd/Co Rd 28/Gulch Rd	12.98 mi (+10.23 mi)
	Turn right onto Co Rd 28/Gulch Rd	23.21 mi (+0.84 mi)
	Head west on Co Rd 28/Gulch Rd toward Sleepy Hollow Trail	24.06 mi (+5.8 mi)
	Turn left onto CO-69 S	29.85 mi (+0.71 mi)
	Head southwest on CO-69 S toward Co Rd 1a	30.57 mi (+2.27 mi)
	Turn right onto Co Rd 1a	32.84 mi (+1.24 mi)
	Head west on Co Rd 1a toward Eagle Peak Cir	34.09 mi (+5.75 mi)
	Continue onto Co Rd 12	39.84 mi (+0.93 mi)
	Head north on Co Rd 12	40.77 mi (+9.86 mi)
	Slight left to stay on Co Rd 12	50.64 mi (+1.2 mi)
	Head west on Co Rd 12 toward Co Rd 12	51.85 mi (+9.81 mi)
	Turn left to stay on Co Rd 12	61.66 mi (+0.79 mi)
	Head northwest on Co Rd 12 toward Co Rd 2	62.47 mi (+1.47 mi)
	Slight left onto Co Rd 2	63.94 mi (+4.88 mi)
	Head west on Co Rd 2/Ute Trail	68.83 mi (+6.62 mi)
	Head southwest on Co Rd 175/Ute Trail toward Co Rd 184	75.46 mi (+2.73 mi)
	Head west on Co Rd 175/Ute Trail	78.19 mi (+4.34 mi)
	Slight right to stay on Co Rd 175/Ute Trail	82.53 mi (+0.47 mi)
	Head southwest on Co Rd 175/Ute Trail toward Co Rd 178 Continue to follow Co Rd 175	83.01 mi (+1.36 mi)
	Turn left to stay on Co Rd 175	84.38 mi (+0.17 mi)
	Turn left onto CO-291 S	84.55 mi (+0.08 mi)
	Head southeast on CO-291 S toward Mesa Ln	84.63 mi (+0.26 mi)
	Head west on CO-291 N/W 1st St toward W 3rd St	84.89 mi (+3.3 mi)
	Head northwest on CO-291 N toward Rd 155	88.19 mi (+3.88 mi)
	Turn right onto US-285 N	92.07 mi (+0.34 mi)
	Head north on US-285 N toward Co Rd 193	92.42 mi (+5.83 mi)
	Head north on US-285 N toward Co Rd 195	98.26 mi (+2.13 mi)
	Turn left onto Rd 286	100.39 mi (+0.24 mi)
	Head north on Rd 286 toward Chalk Creek Dr/Co Rd 162	100.63 mi (+0.53 mi)
	Turn left onto US-285 N	101.16 mi (+5.1 mi)
	Continue straight onto US-24 W	106.27 mi (+2.4 mi)
	Turn left onto Co Rd 306/W Main St (signs for County Rd 306/Cottonwood Pass)	108.67 mi (+0.02 mi)
	Head west on Co Rd 306/W Main St toward W Lake St	108.7 mi (+8.66 mi)
	Head southwest on Co Rd 306 toward Colorado Trail This road may be seasonally closed	117.37 mi (+10.52 mi)

	Continue onto Co Rd 209	127.89 mi (+4.59 mi)
	Head west on Co Rd 209 toward Continental Divide Trail	132.46 mi (+4.82 mi)
	Head west on Co Rd 209	137.28 mi (+1.63 mi)
	Head northwest on Co Rd 209 toward Cottonwood Pass Rd This road may be seasonally closed	138.91 mi (+2.55 mi)
	Turn right onto Co Rd 742	141.46 mi (+7.04 mi)
	Turn left onto Co Rd 748	148.5 mi (+0.06 mi)
	Head southwest on Co Rd 748	148.57 mi (+10.38 mi)
	Slight left	158.95 mi (+0.08 mi)
	Head southwest toward Co Rd 744	159.05 mi (+0.07 mi)
	Turn left onto Co Rd 744	159.12 mi (+2.33 mi)
	Slight right to stay on Co Rd 744	161.44 mi (+6.9 mi)
	Turn right onto Co Rd 744/Spring Creek Rd	168.34 mi (+1.75 mi)
	Slight right onto Co Rd 742	170.09 mi (+0.65 mi)
	Head west on Co Rd 742 toward Elk Ln	170.76 mi (+0.43 mi)
	Slight right onto Co Rd 813/Jacks Cabin Rd Continue to follow Co Rd 813	171.19 mi (+2.67 mi)
	Turn right onto Co Rd 813/Jacks Cabin Cutoff	173.87 mi (+1.32 mi)
	Head west on Co Rd 813/Jacks Cabin Cutoff toward CO-135 N	175.19 mi (+0.2 mi)
	Turn right onto CO-135 N	175.38 mi (+11.71 mi)
	Turn right onto Elk Ave	187.09 mi (+0.01 mi)
	Head east on Elk Ave toward 7th St	187.12 mi (+0.32 mi)
	This segment has no directions.	187.43 mi (+0.97 mi)
	Head north	188.4 mi (+1.13 mi)
	Head northwest toward Co Rd 317/Gothic Rd	189.53 mi (+0.34 mi)
	Turn right onto Co Rd 317/Gothic Rd	189.88 mi (+0.83 mi)
	Turn right onto Treasury Rd	190.71 mi (+0.04 mi)
	Head east on Treasury Rd toward Emmons Rd	190.75 mi (+0.05 mi)
	Slight right onto Emmons Rd	190.79 mi (+0.22 mi)
	Turn left onto Crested Butte Way	191.01 mi (+0.03 mi)
	Destination	190.88 mi (+0 mi)

MapMyRun • <http://mapmyrun.com/routes/view/85243347>