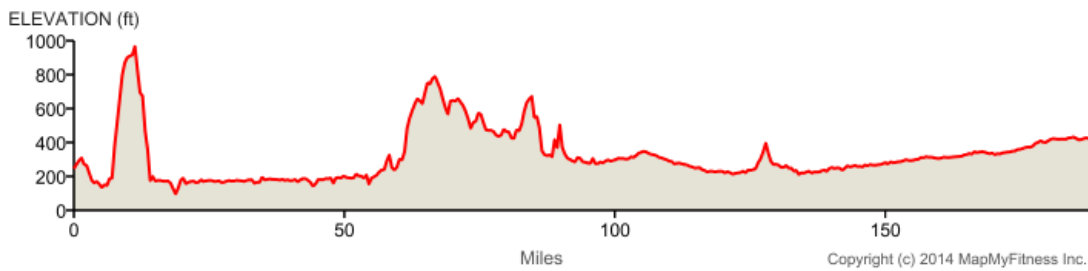
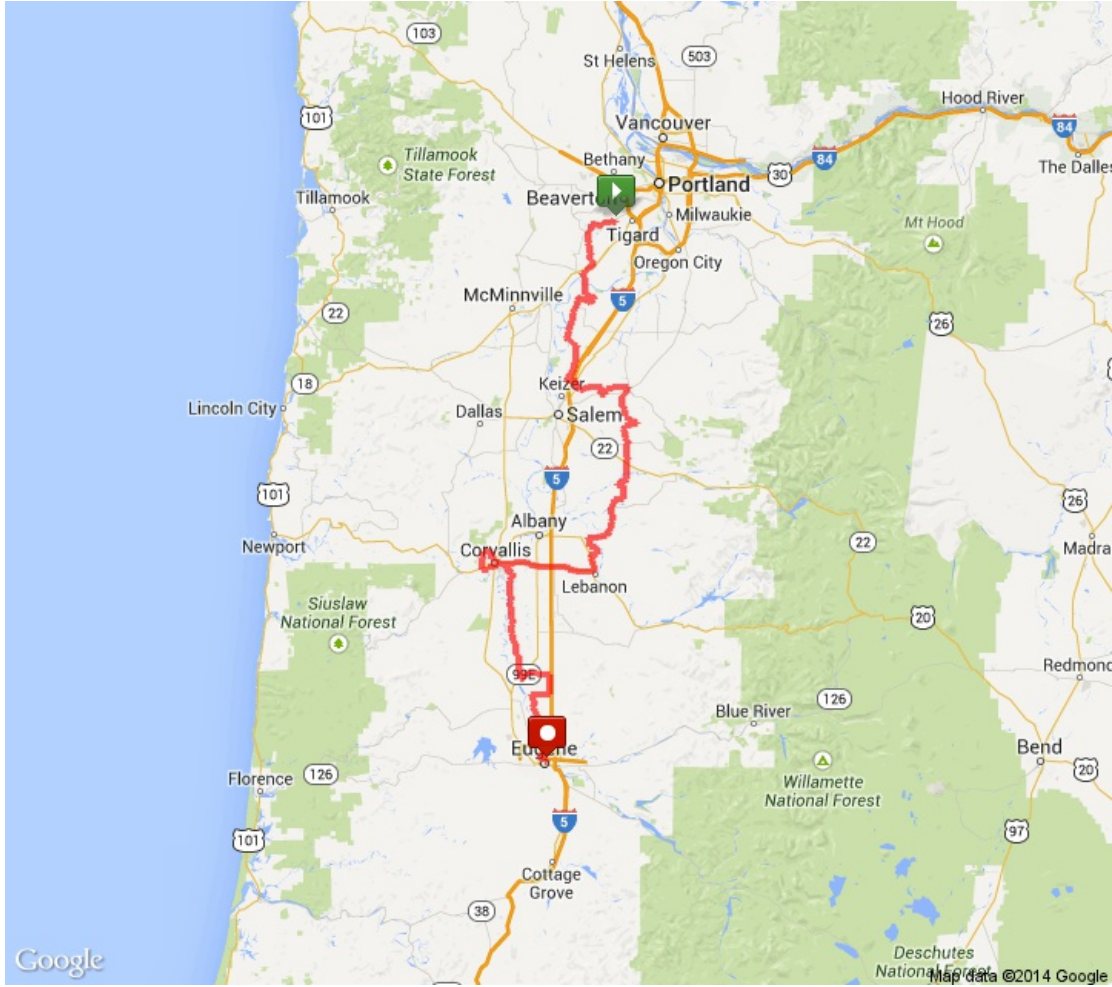









































































2016 EPIC Oregon Relay Course
Map Distance: 187.63 mi
Elevation: 2,962.6 ft (Max: 990.81 ft)




































Add Notes Here








































































- Head southwest on SW Barrows Rd toward SW Menlor Ln Destination will be on the left 0 mi (+0.21 mi)
- Head southwest on SW Barrows Rd toward SW 154th Ave Destination will be on the right 0.21 mi (+0.28 mi)
- Head west on SW Barrows Rd toward SW 157th Ave 0.49 mi (+0.3 mi)
- Head west on OR-210 W/SW Scholls Ferry Rd Destination will be on the right 1.27 mi (+0.46 mi)
- Head west on OR-210 W/SW Scholls Ferry Rd toward SW Vandermost Rd 1.73 mi (+0.71 mi)
- Head west on OR-210 W/SW Scholls Ferry Rd toward SW Pleasant Valley Rd Destination will be on the right 2.44 mi (+0.78 mi)
- Head west on OR-210 W/SW Scholls Ferry Rd toward SW Clark Hill Rd 3.22 mi (+1.27 mi)




































	Head south on OR-210 W/SW Scholls Ferry Rd toward SW Scholls-Sherwood Rd	4.95 mi (+0.49 mi)
	Head south on OR-210 W/SW Scholls Ferry Rd toward SW Scholls-Sherwood Rd	5.44 mi (+0.88 mi)
	Continue straight onto OR-219 S/SW Hillsboro Hwy	6.32 mi (+0.07 mi)
	Head southwest on OR-219 S/SW Hillsboro Hwy toward SW Seiffert Rd	6.4 mi (+0 mi)
	Turn left onto SW Seiffert Rd Destination will be on the left	6.4 mi (+0.3 mi)
	Head south on SW Seiffert Rd toward SW Mountain Creek Rd Destination will be on the left	6.7 mi (+0.85 mi)
	Head south on SW Seiffert Rd toward SW Mountain Home Rd Destination will be on the right	7.56 mi (+0.82 mi)
	Head west on SW Seiffert Rd toward SW Mountain Home Rd	8.38 mi (+0 mi)
	Turn left onto SW Mountain Home Rd	8.38 mi (+0.26 mi)
	Head south on SW Mountain Home Rd toward SW Schmeltzer Rd	8.64 mi (+0.32 mi)
	Turn left onto SW Lebeau Rd/SW Wunderli Canyon Rd	8.97 mi (+0 mi)
	Head southwest on SW Lebeau Rd/SW Wunderli Canyon Rd toward SW Mountain Home Rd	8.97 mi (+0 mi)
	Turn left onto SW Mountain Home Rd	8.98 mi (+0.69 mi)
	Head south on SW Mountain Home Rd toward SW Courtney Rd	9.66 mi (+0.68 mi)
	Turn right to stay on SW Mountain Home Rd	10.34 mi (+0 mi)
	Head southwest on SW Mountain Home Rd Destination will be on the left	10.35 mi (+0.84 mi)
	Head south on NE Mountain Home Rd toward NE Bell Rd	11.19 mi (+0.47 mi)
	Turn right onto NE Bell Rd Destination will be on the left	11.66 mi (+0 mi)
	Head east on NE Bell Rd toward NE Mountain Home Rd	11.66 mi (+0.27 mi)
	Turn right onto NE Quarry Rd	11.93 mi (+0 mi)
	Head south on NE Quarry Rd toward NE Michael Rd	11.93 mi (+0.84 mi)
	Head south on NE Quarry Rd toward NE Richard Ln	12.77 mi (+0.6 mi)
	Turn right onto OR-99W S/E Portland Rd Destination will be on the right	13.37 mi (+0.01 mi)
	Head west on OR-99W S/E Portland Rd toward NE Veritas Ln Destination will be on the left	13.38 mi (+0.59 mi)
	Head west on OR-99W S/E Portland Rd toward NE Benjamin Rd Destination will be on the right	13.97 mi (+0.67 mi)
	Head northeast on E Portland Rd toward Providence Dr	14.64 mi (+0.01 mi)
	Turn right onto Providence Dr	14.64 mi (+0.41 mi)
	Head south on Providence Dr	15.05 mi (+0.08 mi)
	Slight right to stay on Providence Dr	15.14 mi (+0.02 mi)
	Head east toward Brutscher St	15.39 mi (+0 mi)
	Exit the traffic circle onto Brutscher St	15.39 mi (+0.26 mi)
	Head south on Brutscher St toward Werth Blvd	15.65 mi (+0.07 mi)
	Turn left onto E Fernwood Rd	15.72 mi (+0 mi)
	Head west on E Fernwood Rd toward Brutscher St Destination will be on the left	15.72 mi (+0.3 mi)
	Head west on E Fernwood Rd toward N Springbrook Rd	16.02 mi (+0 mi)



































 Continue onto E 2nd St	16.03 mi (+0.3 mi)
 Turn left onto OR-219 S Destination will be on the right	16.33 mi (+0 mi)
 Head southeast on OR-219 S toward S Springbrook Rd Destination will be on the left	16.33 mi (+0.59 mi)
 Head south on OR-219 S/S St Paul Hwy toward NE Wynooski Rd Continue to follow S St Paul Hwy Destination will be on the left	16.92 mi (+0.34 mi)
 Head southeast on S St Paul Hwy toward NE Wynooski Rd Destination will be on the left	17.26 mi (+0.31 mi)
 Head south on OR-219 S/S St Paul Hwy toward NE Hash Rd Destination will be on the left	17.57 mi (+0.61 mi)
 Head south on OR-219 S/S St Paul Hwy Continue to follow OR-219 S Destination will be on the left	18.19 mi (+0.79 mi)
 Head south on OR-219 S/River Rd NE toward Champoeg Rd NE Destination will be on the right	18.98 mi (+0.77 mi)
 Head south on OR-219 S/River Rd NE toward McKay Rd NE	19.75 mi (+0.39 mi)
 Head southwest on OR-219 S/River Rd NE toward McKay Rd NE	20.14 mi (+0 mi)
 Turn left onto McKay Rd NE Destination will be on the right	20.14 mi (+0.16 mi)
 Head southeast on McKay Rd NE toward Gearin Rd NE	20.3 mi (+1.62 mi)
 Turn left onto Champoeg-Salem Rd NE/French Prairie Rd NE Destination will be on the right	21.92 mi (+0.01 mi)
 Head southwest on Champoeg-Salem Rd NE/French Prairie Rd NE toward McKay Rd NE	21.93 mi (+1.06 mi)
 Head southwest on Champoeg-Salem Rd NE/French Prairie Rd NE toward Buyserie Rd NE	22.99 mi (+0.01 mi)
 Turn right onto Buyserie Rd NE Destination will be on the right	23 mi (+1.05 mi)
 Head northwest on Buyserie Rd NE toward OR-219 N/River Rd NE	24.05 mi (+1.12 mi)
 Turn right onto OR-219 N/River Rd NE Destination will be on the left	25.17 mi (+0.01 mi)
 Head southwest on OR-219 S/River Rd NE toward Buyserie Rd NE Destination will be on the left	25.19 mi (+0.86 mi)
 Head south on OR-219 S/River Rd NE toward Wilson Ave NE	26.06 mi (+0.74 mi)
 Head southwest on Main St NE/River Rd NE toward Convent Ave Continue to follow River Rd NE Destination will be on the left	26.8 mi (+0.82 mi)
 Head southwest on River Rd NE toward Blanchet Rd Destination will be on the left	27.62 mi (+1.43 mi)
 Head south on River Rd NE/St Paul-Fairfield Rd NE Destination will be on the left	29.05 mi (+1.28 mi)
 Head south on River Rd NE/St Paul-Fairfield Rd NE	30.33 mi (+0.34 mi)
 Head south on River Rd NE/St Paul-Fairfield Rd NE toward Mahony Rd NE Continue to follow River Rd NE Destination will be on the left	30.66 mi (+2.78 mi)
 Head southeast on River Rd NE toward French Prairie Rd NE	33.44 mi (+1.43 mi)
 Head south	34.87 mi (+0.03 mi)
 Continue straight onto River Rd NE	34.9 mi (+1.31 mi)
 Turn left onto Concomly Rd NE Destination will be on the right	36.21 mi (+0.02 mi)
 Head west on Concomly Rd NE toward River Rd NE	36.23 mi (+0.02 mi)
 Turn left onto River Rd NE Destination will be on the left	36.25 mi (+1.86 mi)
 Head south on River Rd NE toward Brooklake Rd NE Destination will be on the left	38.11 mi (+1.45 mi)
 Head south on River Rd NE toward Brooklake Rd NE	39.57 mi (+1.81 mi)
 Head east on Perkins Rd NE Destination will be on the left	41.38 mi (+0.97 mi)



































	Head east on Perkins Rd NE toward OR-99E S/Portland Rd NE Destination will be on the left	42.34 mi (+0.77 mi)
	Head east on Perkins Rd NE toward OR-99E S/Portland Rd NE	43.12 mi (+0.01 mi)
	Turn right onto OR-99E S/Portland Rd NE	43.12 mi (+1.56 mi)
	Turn left onto Labish Garden Rd NE Destination will be on the left	44.68 mi (+0.01 mi)
	Head east on Labish Garden Rd NE	44.7 mi (+0.78 mi)
	Slight right Destination will be on the right	45.47 mi (+0.01 mi)
	Head southeast toward Lake Labish Rd NE	45.49 mi (+0.01 mi)
	Turn right onto Lake Labish Rd NE	45.5 mi (+0.45 mi)
	Turn right onto Hazel Green Rd NE	45.95 mi (+0 mi)
	Head east on Hazel Green Rd NE toward Lake Labish Rd NE	45.95 mi (+0.64 mi)
	Turn left onto 55th Ave NE	46.59 mi (+0.01 mi)
	Head south on 55th Ave NE toward Hazel Green Rd NE	46.6 mi (+0.01 mi)
	Turn left onto Hazel Green Rd NE Destination will be on the right	46.61 mi (+0.67 mi)
	Head east on Hazel Green Rd NE toward 62nd Ave NE Destination will be on the right	47.27 mi (+2.62 mi)
	Head west on Hazel Green Rd NE toward Blue Grass Ln NE	49.9 mi (+0.01 mi)
	Turn left onto Blue Grass Ln NE	49.91 mi (+1.31 mi)
	Turn left onto OR-213 N/Silverton Rd NE	51.21 mi (+0 mi)
	Head east on OR-213 N/Silverton Rd NE toward Howell Prairie Rd NE Destination will be on the right	51.22 mi (+0.63 mi)
	Head east on OR-213 N/Silverton Rd NE toward Shannon Rd NE	51.85 mi (+0.23 mi)
	Head west on OR-213 S/Silverton Rd NE toward Shannon Rd NE	52.08 mi (+0 mi)
	Turn right onto Shannon Rd NE	52.09 mi (+1.13 mi)
	Turn right onto Hazel Green Rd NE Destination will be on the right	53.21 mi (+0.01 mi)
	Head east on Hazel Green Rd NE Destination will be on the right	53.23 mi (+1.22 mi)
	Head east on Hazel Green Rd NE toward Grinde Ln NE	54.45 mi (+1.2 mi)
	Turn left onto Mt Angel Hwy NE	55.65 mi (+0 mi)
	Head south on Mt Angel Hwy NE toward Pine St	55.65 mi (+0 mi)
	Turn left onto Pine St Destination will be on the right	55.66 mi (+0.95 mi)
	Head east on Pine St toward Sunset Vill	56.61 mi (+0.38 mi)
	Head north on N James St toward Well St	56.99 mi (+0.09 mi)
	Head south on N James St toward Schlador St	57.08 mi (+0 mi)
	Turn left onto Schlador St Destination will be on the right	57.08 mi (+0.1 mi)
	Head south on Brown St toward Brown St	57.18 mi (+0.15 mi)
	Head south on Brown St toward N Water St	57.34 mi (+0 mi)
	Turn right onto N Water St	57.34 mi (+0.11 mi)
	Turn left onto S James St	57.45 mi (+0.01 mi)



































	Head south on S James St toward Silver St	57.46 mi (+0.16 mi)
	Turn right onto W C St	57.61 mi (+0.15 mi)
	Continue onto Westfield St	57.77 mi (+0.01 mi)
	Head south on Westfield St toward W Center St	57.77 mi (+0.33 mi)
	Head south on Westfield St toward W Main St	58.1 mi (+0.14 mi)
	Slight right onto W Main St Destination will be on the left	58.24 mi (+0.26 mi)
	Head southwest on W Main St toward Paradise Alley Rd NE	58.5 mi (+0.27 mi)
	Continue onto Cascade Hwy NE Destination will be on the left	58.77 mi (+0.51 mi)
	Head southwest on Cascade Hwy NE toward Stadel Ln NE	59.28 mi (+0.67 mi)
	Head south on Cascade Hwy NE	59.95 mi (+0.5 mi)
	Head south on Cascade Hwy NE toward Finlay Rd NE	60.45 mi (+0.23 mi)
	Head south on Cascade Hwy NE toward Kaufman Rd NE	60.69 mi (+0.34 mi)
	Turn left	61.02 mi (+0 mi)
	Head west toward Cascade Hwy NE	61.03 mi (+0 mi)
	Turn left onto Cascade Hwy NE Destination will be on the right	61.03 mi (+0.45 mi)
	Head south on Cascade Hwy NE	61.48 mi (+0.54 mi)
	Head south on Cascade Hwy NE Destination will be on the left	62.02 mi (+0.41 mi)
	Head south on Cascade Hwy NE toward Sunnyview Rd NE Destination will be on the left	62.43 mi (+0.36 mi)
	Head south on Cascade Hwy NE toward Riches Rd NE	62.8 mi (+0.22 mi)
	Head east on Riches Rd NE toward Goodknecht Rd NE	63.02 mi (+0.61 mi)
	Head southeast on Riches Rd NE toward Goodknecht Rd NE Destination will be on the left	63.63 mi (+0.45 mi)
	Head south on Riches Rd SE toward Jakes Hill Rd SE Destination will be on the right	64.09 mi (+0.45 mi)
	Head east on Riches Rd SE toward Jakes Hill Rd SE Destination will be on the right	64.54 mi (+0.68 mi)
	Head east on Riches Rd SE Destination will be on the right	65.22 mi (+0.61 mi)
	Head east on Riches Rd SE	65.83 mi (+0.27 mi)
	Slight right onto Victor Point Rd SE Destination will be on the left	66.11 mi (+0.36 mi)
	Head south on Victor Point Rd SE toward Doerfler Rd SE	66.47 mi (+0 mi)
	Turn right onto Doerfler Rd SE Destination will be on the left	66.47 mi (+1.9 mi)
	Head west on Doerfler Rd SE toward Cascade Hwy SE	68.37 mi (+0.3 mi)
	Turn left onto Cascade Hwy SE Destination will be on the right	68.67 mi (+1.73 mi)
	Head south on Cascade Hwy SE toward McElhaney Rd SE	70.4 mi (+1.51 mi)
	Head south on Cascade Hwy SE toward OR-214 N/Silver Falls Hwy SE Destination will be on the left	71.92 mi (+1.03 mi)
	Head south on Cascade Hwy SE toward Triumph Rd SE Destination will be on the right	72.95 mi (+1.22 mi)
	Head south on N Center St toward NW 5th St	74.18 mi (+0.44 mi)
	Head east on NE Starr St toward NE Broadway St	74.62 mi (+0.33 mi)




































 Head east on NE Starr St toward SE Pine St	74.95 mi (+0 mi)
 Turn right onto SE Pine St	74.95 mi (+0.2 mi)
 Turn left onto SE Church St	75.15 mi (+0 mi)
 Head west on SE Church St toward SE Pine St	75.16 mi (+0.34 mi)
 Head south on S Center St toward SW Hendricks St	75.49 mi (+0.44 mi)
 Head south on S Center St	75.94 mi (+0.06 mi)
 Head south on Cascade Hwy SE/S Center St toward SW Sublimity Blvd Continue to follow Cascade Hwy SE Destination will be on the left	76 mi (+0.52 mi)
 Head south on Cascade Hwy SE toward Whitney Ave	76.52 mi (+0.27 mi)
 Turn left onto Fern Ridge Rd SE	76.79 mi (+0.11 mi)
 Turn right onto N 3rd Ave	76.9 mi (+0 mi)
 Head south on N 3rd Ave toward Cedar Terrace Ct	76.9 mi (+0.2 mi)
 Turn left onto E Cedar St Destination will be on the left	77.1 mi (+0 mi)
 Head west on E Cedar St toward N 3rd Ave	77.1 mi (+0 mi)
 Turn left onto N 3rd Ave	77.11 mi (+0.17 mi)
 Head south on N 3rd Ave toward E Hollister St	77.28 mi (+0.5 mi)
 Turn right onto E Ida St	77.78 mi (+0 mi)
 Head east on E Ida St toward N 3rd Ave	77.78 mi (+0 mi)
 Turn right onto N 3rd Ave	77.78 mi (+0.1 mi)
 Turn left onto E Water St	77.88 mi (+0 mi)
 Head west on E Water St toward N 3rd Ave	77.89 mi (+0.11 mi)
 Head east on W Water St toward S 1st Ave	78 mi (+0 mi)
 Turn right onto S 1st Ave	78 mi (+0.16 mi)
 Head south on S 1st Ave/Stayton Scio Rd toward Kingston Jordan Rd SE Continue to follow Stayton Scio Rd Destination will be on the right	78.16 mi (+0.3 mi)
 Head south on Stayton Scio Rd toward Kingston Jordan Rd SE Destination will be on the right	78.46 mi (+0.37 mi)
 Head south on Stayton Scio Rd toward River Dr SE Destination will be on the left	78.84 mi (+0.51 mi)
 Head southwest on Stayton Scio Rd toward River Dr SE	79.34 mi (+0.75 mi)
 Head southwest on Stayton Scio Rd toward River Dr SE Destination will be on the left	80.1 mi (+0.43 mi)
 Head southwest on Stayton Scio Rd toward River Dr SE Destination will be on the right	80.52 mi (+0.55 mi)
 Head south on Stayton Scio Rd toward Shelburn Dr	81.08 mi (+0.1 mi)
 Head south on Stayton Scio Rd toward Mertz Dr SE	81.18 mi (+0.04 mi)
 Turn left onto Mertz Dr SE Destination will be on the right	81.21 mi (+0.39 mi)
 Head east on Mertz Dr SE toward Cole School Rd	81.61 mi (+0.6 mi)
 Turn right onto Cole School Rd Destination will be on the right	82.21 mi (+0.01 mi)
 Head south on Cole School Rd	82.22 mi (+0.23 mi)




































	Head south on Cole School Rd toward Sandner Dr	82.45 mi (+0.4 mi)
	Head south on Cole School Rd toward Sandner Dr	82.85 mi (+0.61 mi)
	Head south on Cole School Rd toward Cole View Rd Destination will be on the left	83.46 mi (+0.4 mi)
	Head south on Cole School Rd toward Ridge Dr	83.86 mi (+0.8 mi)
	Continue straight onto Ridge Dr	84.66 mi (+0.05 mi)
	Head west on Ridge Dr toward Richardson Gap Rd Destination will be on the left	84.71 mi (+0.71 mi)
	Head west on Ridge Dr toward Brock Dr	85.42 mi (+0.38 mi)
	Head west on Ridge Dr toward Brock Dr Destination will be on the left	85.8 mi (+0.5 mi)
	Head west on Ridge Dr toward Leffler Grde/Stayton Scio Rd	86.31 mi (+0.12 mi)
	Turn left onto Leffler Grde/Stayton Scio Rd	86.42 mi (+0 mi)
	Head south on Leffler Grde/Stayton Scio Rd toward Brock Dr	86.43 mi (+0.42 mi)
	Head south on Leffler Grde/Stayton Scio Rd toward Brock Dr Continue to follow Stayton Scio Rd Destination will be on the right	86.84 mi (+0.37 mi)
	Head south on Stayton Scio Rd toward NE 4th Ave	87.22 mi (+0.59 mi)
	Continue onto NE 4th Ave	87.81 mi (+0.09 mi)
	Head west on NE 4th Ave toward N Main St	87.89 mi (+0.01 mi)
	Turn left onto N Main St Destination will be on the left	87.9 mi (+0.36 mi)
	Head south on OR-226 W/S Main St toward SW 3rd Ave Continue to follow OR-226 W	88.26 mi (+0.23 mi)
	Head south on OR-226 W toward Gilkey Rd	88.49 mi (+0.38 mi)
	Head south on OR-226 W toward Hillside Way Destination will be on the left	88.87 mi (+0.62 mi)
	Head south on OR-226 W toward Farris Rd Destination will be on the right	89.49 mi (+0.37 mi)
	Head south on OR-226 W toward Farris Rd Destination will be on the right	89.86 mi (+0.22 mi)
	Head south on OR-226 W	90.08 mi (+0.31 mi)
	Head south on OR-226 W toward Montgomery Dr	90.39 mi (+0.31 mi)
	Head south on OR-226 W toward Montgomery Dr Destination will be on the left	90.7 mi (+0.31 mi)
	Head south on OR-226 W toward Hungry Hill Rd Destination will be on the left	91.01 mi (+0.32 mi)
	Head southwest on OR-226 W toward Freeman Rd Destination will be on the left	91.33 mi (+0.46 mi)
	Head south on OR-226 W toward Freeman Rd	91.79 mi (+0.23 mi)
	Head southwest on OR-226 W toward Fish Hatchery Dr Destination will be on the left	92.02 mi (+0.85 mi)
	Head southwest on OR-226 W toward Fish Hatchery Dr	92.87 mi (+0.43 mi)
	Head south on OR-226 W toward Fish Hatchery Dr	93.3 mi (+0.41 mi)
	Head west on OR-226 W toward Crabtree Dr	93.71 mi (+0.77 mi)
	Head west on OR-226 W toward Crabtree Dr Destination will be on the left	94.48 mi (+0.41 mi)
	Head west on OR-226 W toward Cold Springs Rd Destination will be on the right	94.89 mi (+1.45 mi)
	Head west on OR-226 W toward Tennessee Rd SE	96.34 mi (+0.27 mi)
	Turn right onto Crabtree Dr/Old Bridge Dr SE	96.61 mi (+0 mi)




































 Head south on Crabtree Dr/Old Bridge Dr SE toward OR-226 W	96.61 mi (+0 mi)
 Continue onto Tennessee Rd SE Destination will be on the left	96.61 mi (+0.24 mi)
 Head east on Tennessee Rd SE Destination will be on the left	96.85 mi (+0.65 mi)
 Head south on Tennessee Rd SE Destination will be on the left	97.5 mi (+0.59 mi)
 Head south on Tennessee Rd SE toward Honey Sign Dr SE	98.09 mi (+0.71 mi)
 Head south on Tennessee Rd SE toward Honey Sign Dr SE	98.8 mi (+0 mi)
 Turn left to stay on Tennessee Rd SE	98.8 mi (+1.46 mi)
 Head south on Tennessee Rd SE toward Titeca Ln	100.26 mi (+0.4 mi)
 Slight left onto Titeca Ln Destination will be on the left	100.66 mi (+0 mi)
 Head west on Titeca Ln toward Tennessee Rd SE	100.67 mi (+0 mi)
 Turn left onto Tennessee Rd SE	100.67 mi (+0.51 mi)
 Turn right onto Tennessee School Dr Destination will be on the left	101.17 mi (+0.26 mi)
 Head west on Tennessee School Dr toward US-20 W/Santiam Hwy SE	101.44 mi (+1.02 mi)
 Head west on Tennessee School Dr toward US-20 W/Santiam Hwy SE	102.46 mi (+0.01 mi)
 Turn left onto US-20 E/Santiam Hwy SE	102.46 mi (+1.08 mi)
 Turn left onto Kgal Dr Destination will be on the left	103.54 mi (+0.01 mi)
 Head west on Kgal Dr toward US-20 E/Santiam Hwy SE	103.55 mi (+0.01 mi)
 Turn left onto US-20 E/Santiam Hwy SE Destination will be on the left	103.56 mi (+0.67 mi)
 Head south on US-20 E/Santiam Hwy SE toward Gore Dr	104.23 mi (+0.89 mi)
 Head south on US-20 E toward Mullins Dr	105.12 mi (+0.34 mi)
 Turn right onto State Hwy 34 W/W Morgan St (signs for Truck Route W) Destination will be on the left	105.47 mi (+0 mi)
 Head west on W Morgan St toward N Main St	105.47 mi (+0.17 mi)
 Slight right onto Tangent St	105.64 mi (+0.18 mi)
 Head west on OR-34 W/Tangent St toward S 6th St Continue to follow OR-34 W	105.82 mi (+0.73 mi)
 Head west on OR-34 W toward Sunset Rd	106.55 mi (+1.46 mi)
 Head west on OR-34 W toward Agan Rd	108.01 mi (+0.84 mi)
 Turn right onto Agan Rd	108.85 mi (+0.01 mi)
 Turn left onto OR-34 W Destination will be on the right	108.85 mi (+0.13 mi)
 Head west on OR-34 W toward Red Bridge Rd SE Destination will be on the right	108.99 mi (+0.99 mi)
 Head northwest on OR-34 W toward Tangent Dr SE Destination will be on the right	109.98 mi (+0.95 mi)
 Head west on OR-34 W Destination will be on the left	110.93 mi (+1.12 mi)
 Head west on OR-34 W toward 7 Mile Ln SE	112.05 mi (+0.73 mi)
 Turn right at 7 Mile Ln SE	112.78 mi (+0.01 mi)
 Turn left onto OR-34 W	112.79 mi (+0.2 mi)







	Head west on OR-34 W Destination will be on the right	112.99 mi (+0.87 mi)
	Head west on OR-34 W toward Tangent Loop Destination will be on the left	113.86 mi (+1.02 mi)
	Head west on OR-34 W toward Mallard Ave Destination will be on the left	114.88 mi (+1.69 mi)
	Head west on OR-34 W toward Hinck Rd	116.57 mi (+0.76 mi)
	Head west on OR-34 W toward Oakville Rd SW Destination will be on the left	117.33 mi (+1.01 mi)
	Head west on OR-34 W toward Oakville Rd SW Destination will be on the left	118.34 mi (+0.78 mi)
	Head west on OR-34 W toward Excor Rd SW Destination will be on the right	119.13 mi (+1.07 mi)
	Head southwest on OR-34 W toward Riverside Dr SW Destination will be on the left	120.2 mi (+0.84 mi)
	Head west on OR-34 W toward SE Melody Ln	121.04 mi (+0.64 mi)
	Turn right Destination will be on the right	121.68 mi (+0 mi)
	Head south toward OR-34 E	121.68 mi (+0.01 mi)
	Turn right onto OR-34 W	121.69 mi (+1.41 mi)
	Head northwest on OR-34/NW Harrison Blvd toward OR-34 Bypass/Newport-Corvallis Hwy Continue to follow NW Harrison Blvd Destination will be on the right	123.1 mi (+0.52 mi)
	Head north on NW 5th St toward NW Tyler Ave Destination will be on the left	123.62 mi (+0.34 mi)
	Head north on NW 5th St toward NW Buchanan Ave Destination will be on the right	123.96 mi (+0.14 mi)
	Head northwest on NW 5th St/NW Buchanan Ave toward NW 9th St Continue to follow NW Buchanan Ave Destination will be on the left	124.1 mi (+0.33 mi)
	Head south on NW 11th St	124.43 mi (+0.04 mi)
	Head north on NW 11th St toward NW Buchanan Ave	124.47 mi (+0.04 mi)
	Turn left onto NW Buchanan Ave	124.51 mi (+0.26 mi)
	Head west on NW Buchanan Ave toward NW 17th St Destination will be on the right	124.77 mi (+0.26 mi)
	Head west on NW Buchanan Ave toward NW Kings Blvd	125.03 mi (+0 mi)
	Turn right onto NW Kings Blvd Destination will be on the right	125.03 mi (+0.14 mi)
	Head north on NW Kings Blvd toward NW Beca Ave Destination will be on the right	125.18 mi (+0.27 mi)
	Head north on NW Kings Blvd toward NW Garfield Ave	125.44 mi (+0.31 mi)
	Head north on NW Kings Blvd toward NW Circle Blvd Destination will be on the left	125.75 mi (+0.32 mi)
	Head north on NW Kings Blvd toward NW Professional Dr	126.07 mi (+0.1 mi)
	Turn left onto NW Walnut Blvd Destination will be on the left	126.17 mi (+0.21 mi)
	Head west on NW Walnut Blvd toward NW 29th St	126.38 mi (+0.68 mi)
	Head west on NW Walnut Blvd toward NW Princess St Destination will be on the right	127.05 mi (+0.19 mi)
	Head west on NW Walnut Blvd toward NW Princess St	127.24 mi (+0.6 mi)
	Head south on NW Walnut Blvd toward NW Elmwood Dr	127.84 mi (+1.37 mi)
	Continue onto NW 53rd St Destination will be on the left	129.21 mi (+0.02 mi)
	Head south on NW 53rd St toward Mobile Home Park	129.23 mi (+0.1 mi)
	Slight right to stay on NW 53rd St	129.33 mi (+1.41 mi)

	Head south on SW 53rd St toward SW Meridian Pl	130.74 mi (+0.23 mi)
	Head north on SW 53rd St toward SW Country Club Dr	130.97 mi (+0 mi)
	Turn right onto SW Country Club Dr Destination will be on the right	130.97 mi (+0.33 mi)
	Head east on SW Country Club Dr toward SW Stoneybrook St	131.31 mi (+0.48 mi)
	Head east on SW Country Club Dr toward SW Research Way	131.79 mi (+0.27 mi)
	Head east on SW Country Club Dr toward SouthWest Country Club Drive	132.06 mi (+0.05 mi)
	Turn right onto SW Whiteside Dr	132.11 mi (+0 mi)
	Head north on SW Whiteside Dr toward SW Country Club Dr	132.12 mi (+0.03 mi)
	Continue onto SW 35th St Destination will be on the right	132.14 mi (+0.17 mi)
	Head north on SW 35th St toward SW Birdie Dr	132.31 mi (+0.11 mi)
	Head north on SW 35th St	132.42 mi (+0.14 mi)
	Head east on SW Philomath Blvd	132.56 mi (+0.47 mi)
	Turn right	133.03 mi (+0.01 mi)
	Turn left	133.04 mi (+0 mi)
	Turn right	133.04 mi (+0.12 mi)
	Head northeast toward SW 15th St	133.17 mi (+0.2 mi)
	Turn left onto SW 15th St	133.36 mi (+0.01 mi)
	Turn right onto OR-34 E/SW Philomath Blvd Continue to follow OR-34 E	133.37 mi (+0.3 mi)
	Slight left onto OR-34 Bypass E Destination will be on the right	133.67 mi (+0.38 mi)
	Head east on OR-34 Bypass E/Corvallis-Newport Hwy/Newport-Corvallis Hwy toward OR-34 E/NW Van Buren Ave	134.05 mi (+0.36 mi)
	Head northeast on OR-34 Bypass E/Corvallis-Newport Hwy/Newport-Corvallis Hwy toward OR-34 E/NW Van Buren Ave	134.41 mi (+0.29 mi)
	Head northeast on OR-34 Bypass E/Corvallis-Newport Hwy/Newport-Corvallis Hwy toward OR-34 E/NW Van Buren Ave	134.71 mi (+0 mi)
	Turn right onto OR-34 E/NW Harrison Blvd Continue to follow OR-34 E	134.71 mi (+0.86 mi)
	Turn right onto SE Peoria Rd	135.57 mi (+0.01 mi)
	Head south on SE Peoria Rd toward SE Stahlbush Island Rd	135.58 mi (+0.55 mi)
	Head southeast on SE Peoria Rd toward SE Stahlbush Island Rd	136.13 mi (+0.37 mi)
	Head southeast on SE Peoria Rd toward SE Stahlbush Island Rd Destination will be on the left	136.5 mi (+0.19 mi)
	Head southeast on SE Peoria Rd toward White Oak Rd SW	136.69 mi (+0.83 mi)
	Head southeast on SE Peoria Rd toward White Oak Rd SW Destination will be on the left	137.52 mi (+0.65 mi)
	Head south on SE Peoria Rd toward Tangent Dr SW Destination will be on the left	138.16 mi (+0.38 mi)
	Head south on Peoria Rd SW toward Harvest Dr SW Destination will be on the left	138.54 mi (+0.48 mi)
	Head southwest on Peoria Rd SW toward Church Rd Destination will be on the left	139.02 mi (+0.86 mi)
	Head south on Peoria Rd SW	139.89 mi (+0.38 mi)
	Head south on Peoria Rd SW toward Oakville Rd	140.26 mi (+0.48 mi)

 Head south on Peoria Rd toward Oakville Rd Destination will be on the left	140.74 mi (+0.32 mi)
 Head south on Peoria Rd Destination will be on the left	141.07 mi (+0.38 mi)
 Head south on Peoria Rd Destination will be on the left	141.45 mi (+0.67 mi)
 Head southeast on Peoria Rd toward Brattain Dr Destination will be on the left	142.12 mi (+0.36 mi)
 Head south on Peoria Rd toward Brattain Dr	142.48 mi (+0.41 mi)
 Head south on Peoria Rd toward Fayetteville Dr	142.89 mi (+0.58 mi)
 Head south on Peoria Rd toward Fayetteville Dr	143.47 mi (+0.37 mi)
 Head south on Peoria Rd toward Fayetteville Dr Destination will be on the right	143.84 mi (+0.24 mi)
 Head south on Peoria Rd toward Pike St Destination will be on the left	144.08 mi (+0.44 mi)
 Head southeast on Peoria Rd toward Main St	144.51 mi (+0.57 mi)
 Head south on Peoria Rd	145.08 mi (+0.66 mi)
 Head south on Peoria Rd Destination will be on the left	145.74 mi (+0.42 mi)
 Head south on Peoria Rd	146.16 mi (+0.34 mi)
 Head south on Peoria Rd toward Co Rd 211 Destination will be on the left	146.5 mi (+0.24 mi)
 Head south on Peoria Rd	146.74 mi (+0.45 mi)
 Head south on Peoria Rd toward Pine Grove Dr	147.19 mi (+0.31 mi)
 Head south on Peoria Rd toward American Dr	147.49 mi (+0.26 mi)
 Head south on Peoria Rd	147.76 mi (+0.37 mi)
 Head south on Peoria Rd toward Irish Bend Loop	148.13 mi (+0.36 mi)
 Head south on Peoria Rd toward Irish Bend Loop Destination will be on the left	148.49 mi (+0.67 mi)
 Head south on Peoria Rd toward Crook Dr	149.16 mi (+0.43 mi)
 Head south on Peoria Rd toward Crook Dr	149.6 mi (+0.25 mi)
 Head south on Peoria Rd toward Crook Dr	149.85 mi (+0.37 mi)
 Head south on Peoria Rd toward Irish Bend Loop	150.21 mi (+0.42 mi)
 Head southeast on Peoria Rd toward Irish Bend Loop	150.63 mi (+0.39 mi)
 Head south on Peoria Rd	151.03 mi (+0.43 mi)
 Turn left	151.46 mi (+0 mi)
 Head west toward Peoria Rd	151.46 mi (+0 mi)
 Turn left onto Peoria Rd	151.47 mi (+0.35 mi)
 Head south on Peoria Rd	151.82 mi (+0.34 mi)
 Head south on Peoria Rd	152.16 mi (+0.38 mi)
 Head south on Peoria Rd toward River Rd N Destination will be on the right	152.54 mi (+0.7 mi)
 Head southeast on Peoria Rd toward Cartney Dr	153.24 mi (+0.34 mi)
 Head south on Peoria Rd toward Cartney Dr	153.58 mi (+0.32 mi)
 Head south on Peoria Rd toward Cartney Dr Destination will be on the left	153.91 mi (+0.33 mi)

	Head south on Peoria Rd toward Substation Rd	154.24 mi (+0.4 mi)
	Head south on Peoria Rd toward Substation Rd	154.64 mi (+0.4 mi)
	Head south on Peoria Rd toward Substation Rd Destination will be on the right	155.03 mi (+0.29 mi)
	Head south on Peoria Rd	155.32 mi (+0.24 mi)
	Head south on Peoria Rd Destination will be on the left	155.57 mi (+1.07 mi)
	Head southeast on Peoria Rd toward OR-99E N	156.64 mi (+0.35 mi)
	Turn right onto N 3rd St	156.99 mi (+0.57 mi)
	Turn left onto Lasalle St Destination will be on the right	157.56 mi (+0.01 mi)
	Head east on Lasalle St toward N 4th St	157.57 mi (+0.3 mi)
	Turn left onto 6th St	157.87 mi (+0.01 mi)
	Head northwest on 6th St toward Harrisburg Mobile Park	157.88 mi (+0.3 mi)
	Head east on Smith St toward 7th St Destination will be on the left	158.18 mi (+0.33 mi)
	Head north on N 9th St toward Monroe St	158.52 mi (+0.4 mi)
	Head south on N 9th St toward Diamond Hill Dr	158.92 mi (+0 mi)
	Turn left onto Diamond Hill Dr Destination will be on the right	158.92 mi (+1.22 mi)
	Head east on Diamond Hill Dr toward Powerline Rd	160.15 mi (+0.51 mi)
	Head east on Diamond Hill Dr toward Harris Dr Destination will be on the left	160.66 mi (+1.19 mi)
	Head east on Diamond Hill Dr toward Weatherford Rd Destination will be on the right	161.85 mi (+1.54 mi)
	Head east on Diamond Hill Dr toward Cottontail Rd	163.4 mi (+0.42 mi)
	Sharp right Destination will be on the right	163.82 mi (+0.01 mi)
	Head southwest toward N Coburg Rd	163.83 mi (+0.01 mi)
	Continue straight onto N Coburg Rd Destination will be on the left	163.84 mi (+0.68 mi)
	Head south on N Coburg Rd toward Priceboro Rd Destination will be on the left	164.53 mi (+1.2 mi)
	Head south on N Coburg Rd toward Priceboro Rd Destination will be on the left	165.73 mi (+0.85 mi)
	Head southwest on Brownsville Coburg Rd/N Coburg Rd toward Bowers Dr	166.58 mi (+0.62 mi)
	Head south on Brownsville Coburg Rd/N Coburg Rd toward Bowers Dr	167.2 mi (+0.27 mi)
	Turn right onto Bowers Dr Destination will be on the left	167.48 mi (+0.45 mi)
	Head west on Bowers Dr Destination will be on the right	167.93 mi (+0.92 mi)
	Head west on Bowers Dr toward Powerline Rd Destination will be on the left	168.85 mi (+0.86 mi)
	Head west on Bowers Dr	169.71 mi (+0.97 mi)
	Slight left	170.68 mi (+0.03 mi)
	Head south toward Coburg Rd	170.71 mi (+0.01 mi)
	Slight left onto Coburg Rd Destination will be on the left	170.72 mi (+0.94 mi)
	Head south on Coburg Rd Destination will be on the left	171.66 mi (+1.22 mi)
	Head south on Coburg Rd toward Crossroads Ln W Destination will be on the left	172.88 mi (+0.91 mi)

	Head south on Coburg Rd toward Lanes Turn Rd	173.79 mi (+0.81 mi)
	Head south on Coburg Rd Destination will be on the right	174.6 mi (+0.69 mi)
	Head south on Coburg Rd	175.3 mi (+0.63 mi)
	Slight right	175.93 mi (+0.08 mi)
	Sharp left at Coburg Rd	176 mi (+0.01 mi)
	Head south	176.01 mi (+0.01 mi)
	Continue straight onto Coburg Rd	176.03 mi (+1.11 mi)
	Head east on Coburg Rd toward Stallings Ln Destination will be on the left	177.14 mi (+0.72 mi)
	Head southeast on Coburg Rd toward Stallings Ln	177.86 mi (+0.48 mi)
	Head southeast on Coburg Rd toward Coburg Bottom Loop Rd	178.34 mi (+0 mi)
	Continue onto W Van Duyn St	178.35 mi (+0.21 mi)
	Turn right onto N Willamette St Destination will be on the left	178.56 mi (+0 mi)
	Head south on N Willamette St toward Bruce Way	178.56 mi (+0.53 mi)
	Continue onto Coburg Rd Destination will be on the left	179.09 mi (+0.27 mi)
	Head south on Coburg Rd toward Selby Way Destination will be on the left	179.37 mi (+0.7 mi)
	Head southeast on Coburg Rd toward McKenzie View Dr	180.06 mi (+0.66 mi)
	Head south on Coburg Rd toward McKenzie View Dr	180.73 mi (+0.81 mi)
	Head southwest on Coburg Rd toward N Game Farm Rd Destination will be on the left	181.54 mi (+0.43 mi)
	Head southwest on Coburg Rd toward Hillview Ln 1	181.97 mi (+0.62 mi)
	Head north on Coburg Rd toward Crescent Ave	182.59 mi (+0 mi)
	Turn left onto Crescent Ave Destination will be on the left	182.6 mi (+0.65 mi)
	Head west on Crescent Ave toward Gilham Rd	183.25 mi (+0 mi)
	Turn left onto Gilham Rd Destination will be on the left	183.25 mi (+0.14 mi)
	Head south on Gilham Rd toward Terresa Ave	183.4 mi (+0.92 mi)
	Head west on Cal Young Rd toward Morningside Drive	184.32 mi (+0.92 mi)
	Head west on Cal Young Rd toward Willagillespie Rd	185.25 mi (+0.03 mi)
	Turn left onto Willagillespie Rd Destination will be on the right	185.27 mi (+0.37 mi)
	Head south on Willagillespie Rd	185.64 mi (+0.61 mi)
	Continue onto Country Club Rd Destination will be on the right	186.25 mi (+0.35 mi)
	Head east on Country Club Rd toward Southwood Ln	186.6 mi (+0.38 mi)
	Keep left to continue on Club Rd	186.98 mi (+0.07 mi)
	Slight left to stay on Club Rd	187.05 mi (+0.09 mi)
	Turn left onto Ruth Bascom Bike Path	187.14 mi (+0 mi)
	Turn right to stay on Ruth Bascom Bike Path Destination will be on the left	187.14 mi (+0.01 mi)
	Head southeast on Ruth Bascom Bike Path	187.16 mi (+0 mi)

 Turn right to stay on Ruth Bascom Bike Path	187.16 mi (+0 mi)
 Turn left onto Club Rd	187.17 mi (+0.11 mi)
 Turn right	187.28 mi (+0.01 mi)
 Head south	187.28 mi (+0.12 mi)
 Head south	187.4 mi (+0.06 mi)
 Head southeast	187.47 mi (+0.16 mi)
 Destination	187.63 mi (+0 mi)

MapMyRun • <http://mapmyrun.com/routes/view/228198001>