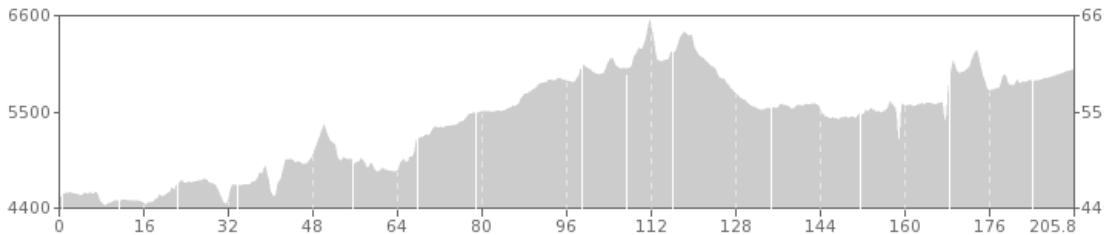










































































2016 Epic Cache-Teton Relay Course
 Map Distance: **204.98 mi**
 Elevation: **7,457.35 ft (Max: 7,083.33 ft)**


















Add Notes Here



- Head west on E 600 S toward S 250 E/Bobcat Blvd 0 mi (+0.35 mi)
- Turn right onto S Main St 0.35 mi (+0.35 mi)
- Head north on US-91 N/S Main St toward W 300 S Continue to follow US-91 N 0.7 mi (+6.42 mi)
- Head north on S 200 W toward W 100 S 7.13 mi (+0.07 mi)
- Turn right onto W 100 S 7.2 mi (+0.14 mi)
- Turn left onto S 100 W 7.34 mi (+0.07 mi)
- Head north on S 100 W toward W Main St 7.41 mi (+0.07 mi)
- Turn left onto W Main St 7.48 mi (+2.31 mi)

 Turn right onto S Main St	9.79 mi (+2.2 mi)
 Head north on S Main St toward W 800 S	12 mi (+1.31 mi)
 Turn left onto W Center St	13.31 mi (+2.2 mi)
 Head west on W Center toward S 2400 W	15.52 mi (+0.8 mi)
 Continue onto W 13400 N	16.32 mi (+3.02 mi)
 Turn right onto N 5600 W	19.34 mi (+1.15 mi)
 Head north on N 5600 W	20.49 mi (+0.45 mi)
 Continue onto S 4000 W	20.94 mi (+2.18 mi)
 Slight left onto W 4000 S	23.11 mi (+0.35 mi)
 Slight left onto E 2nd S	23.46 mi (+0.36 mi)
 Continue onto Allen St/S Center St	23.82 mi (+0.11 mi)
 Head north on Allen St/S Center St toward E 1st S/Main St	23.93 mi (+0.21 mi)
 Turn left onto County Rd D1/W Depot St	24.14 mi (+0.06 mi)
 Head west on County Rd D1/W Depot St toward S 1st W Continue to follow County Rd D1	24.2 mi (+5.47 mi)
 Turn right onto ID-36 E	29.67 mi (+0.66 mi)
 Head east on ID-36 E	30.33 mi (+5.37 mi)
 Turn right onto S 4th W St	35.7 mi (+0.19 mi)
 Head south on S 4th W St toward W 170 S St	35.9 mi (+0.1 mi)
 Turn left onto W 2nd S	36 mi (+0.29 mi)
 Head east on W 2nd S toward S 1st W	36.29 mi (+0.48 mi)
 Turn left onto S 2nd E St	36.78 mi (+0.2 mi)
 Head north on S 2nd E St toward E Oneida St	36.97 mi (+0.72 mi)
 Continue onto E 4th N	37.7 mi (+0.59 mi)
 Turn left onto N 800 E/N 8th E	38.29 mi (+0.88 mi)
 Turn right onto ID-34 E/ID-36 E/ID-36 Scenic E	39.17 mi (+0.38 mi)
 Head northeast on ID-34 E/ID-36 E/ID-36 Scenic E toward E Glendale Rd Continue to follow ID-34 E	39.55 mi (+6.69 mi)
 Head north on ID-34 E toward Mail Route Rd	46.25 mi (+10.55 mi)
 Turn left onto Cleveland Rd	56.8 mi (+2.49 mi)
 Head west on N Cleveland Rd toward Cleveland Cemetery Rd	59.3 mi (+4.88 mi)
 Continue onto River Rd	64.19 mi (+3.43 mi)
 Turn right onto St Rd	67.61 mi (+0.32 mi)
 Turn left to stay on St Rd	67.93 mi (+1.47 mi)
 Head north on St Rd toward Fish Hatchery Rd	69.41 mi (+1.73 mi)
 Turn right onto St Rd/River Rd	71.14 mi (+0.27 mi)
 Turn right onto Niter Rd/Niter Bench Rd	71.41 mi (+0.94 mi)

	Head east on Niter Rd/Niter Bench Rd toward Hubbard Rd	72.36 mi (+1.72 mi)
	Head west on Niter Rd/Niter Bench Rd toward ID-34 E	74.08 mi (+0.14 mi)
	Turn right onto ID-34 E	74.22 mi (+9.79 mi)
	Head north on ID-34 E toward US-30 Scenic E/U.S. 30 E	84.02 mi (+0.26 mi)
	Turn right onto ID-34 E/US-30 Scenic E/U.S. 30 E	84.28 mi (+7.07 mi)
	Turn left onto S 3rd St E	91.35 mi (+0.07 mi)
	Head north on S 3rd St E toward E Hooper Ave	91.43 mi (+0.38 mi)
	Turn right onto E 1st St N	91.81 mi (+0.06 mi)
	Head east on E 1st St N toward N 4th St E	91.87 mi (+0.09 mi)
	Turn right onto N 4th St E	91.96 mi (+0.15 mi)
	Turn left onto E Hooper Ave	92.11 mi (+0.1 mi)
	Head east on ID-34 E/E Hooper Ave toward 5th E St Continue to follow ID-34 E	92.21 mi (+11.59 mi)
	Turn right onto Blackfoot River Rd	103.8 mi (+1.87 mi)
	Head east on Blackfoot River Rd toward Long Valley Rd	105.69 mi (+0.78 mi)
	Turn left onto Long Valley Rd	106.47 mi (+8.09 mi)
	Head north on Long Valley Rd toward Henry Cutoff Rd	114.57 mi (+1.25 mi)
	Turn right onto Henry Cutoff Rd	115.82 mi (+5.06 mi)
	Continue onto Wayan Loop	120.89 mi (+2.16 mi)
	Turn right toward ID-34 E	123.04 mi (+0.15 mi)
	Turn right onto ID-34 E	123.2 mi (+0.91 mi)
	Head northeast on ID-34 E	124.11 mi (+18.2 mi)
	Turn right onto County Line Rd/State Line Rd	142.3 mi (+1.02 mi)
	Turn right onto Weber Ln	143.32 mi (+0.42 mi)
	Head east on Weber Ln toward County Line Rd/State Line Rd	143.76 mi (+0.42 mi)
	Turn left onto County Line Rd/State Line Rd	144.17 mi (+0.07 mi)
	Turn right onto WY-239 E	144.25 mi (+1.6 mi)
	Turn left onto US-89 N	145.85 mi (+0.46 mi)
	Head north on US-89 N toward Carter Ln	146.31 mi (+13.46 mi)
	Turn right onto US-26 E/US-89 N	159.78 mi (+1.92 mi)
	Head east on US-26 E/US-89 N	161.71 mi (+16.73 mi)
	Turn left onto Fall Creek Rd	178.44 mi (+1.37 mi)
	Head north on Fall Creek Rd toward Coburn Creek Rd	179.83 mi (+16.48 mi)
	Continue onto West St/Wilson Square Rd	196.31 mi (+0.17 mi)
	Turn right onto Main St/Wilson Square Rd	196.48 mi (+0.06 mi)
	Head east on Main St/Wilson Square Rd toward Lyman Ln	196.56 mi (+0.4 mi)

	Turn left toward Jackson Hole Community Pathway System	196.96 mi (+0.12 mi)
	Slight right onto Jackson Hole Community Pathway System	197.08 mi (+0.93 mi)
	Head east on Jackson Hole Community Pathway System toward Beckley Park Way	198.01 mi (+0.13 mi)
	Turn left onto Beckley Park Way	198.14 mi (+0.01 mi)
	Turn right onto Stilson Ranch Rd	198.15 mi (+0.02 mi)
	Turn left onto Moose Wilson Rd	198.18 mi (+0.39 mi)
	Head north on Moose Wilson Rd toward Jarvis Ln	198.57 mi (+2.13 mi)
	Turn left onto N Teewinot Rd	200.69 mi (+0.01 mi)
	Turn right onto Jackson Hole Community Pathway System	200.71 mi (+2.69 mi)
	Head north on Jackson Hole Community Pathway System toward 226/Teton Village Rd	203.4 mi (+1.17 mi)
	Turn left onto 226/Teton Village Rd	204.57 mi (+0.05 mi)
	Head west on 226/Teton Village Rd toward Granite Loop Rd	204.62 mi (+0.26 mi)
	Turn right toward Village Dr	204.88 mi (+0.06 mi)
	Turn left onto Village Dr	204.94 mi (+0.03 mi)
	Head west on Village Dr	204.97 mi (+0.08 mi)
	This segment has no directions.	205.05 mi (+0 mi)
	Destination	204.98 mi (+0 mi)

MapMyRun • <http://mapmyrun.com/routes/view/40493898>